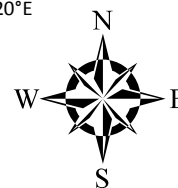
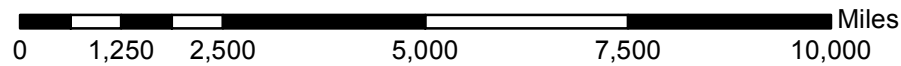
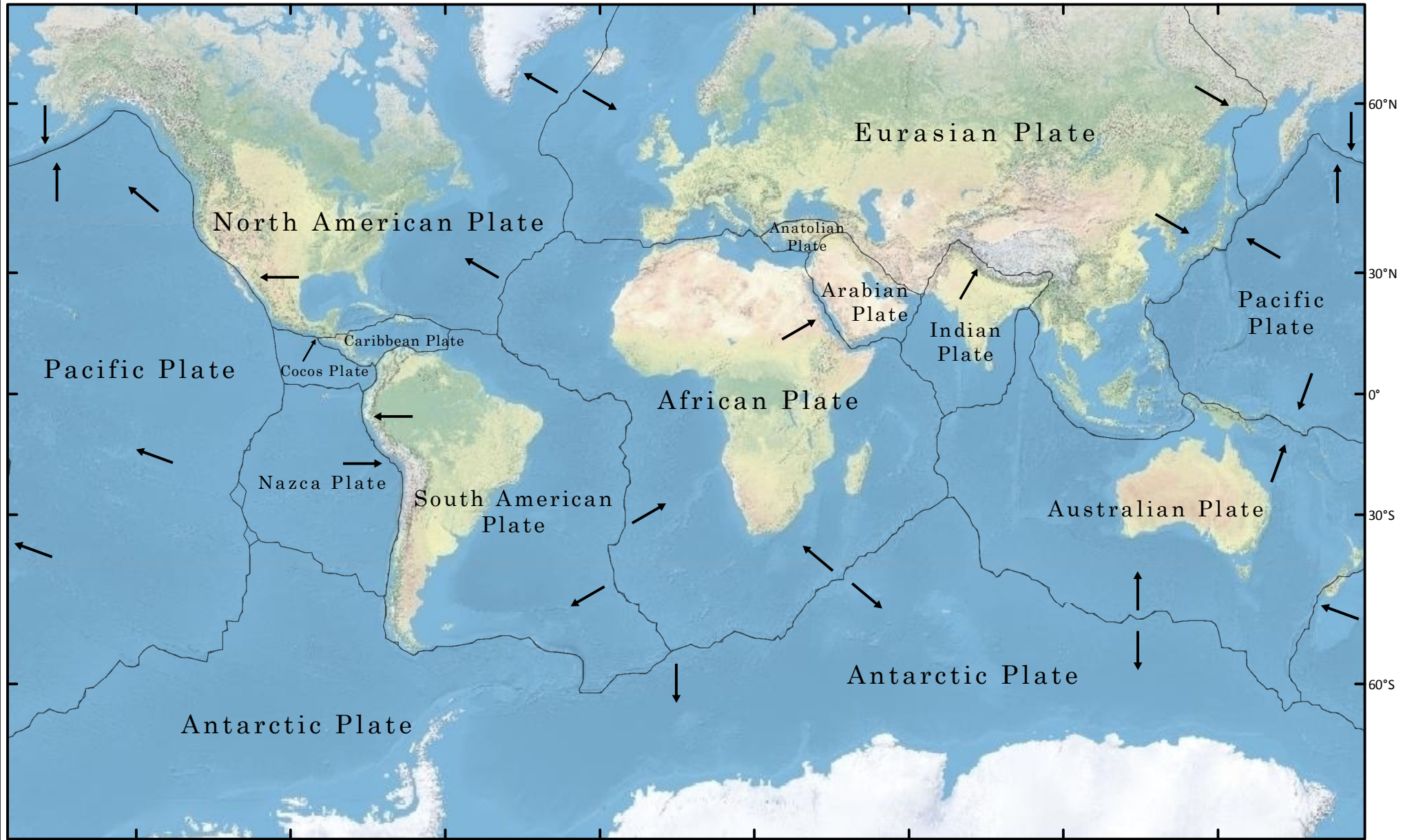


# Tectonic Plates of the World



Sources:  
-Basemap: National Park Service Natural Earth Physical Map  
-Tectonic Plates: Digitized from a downloaded image ([http://www.world-mysteries.com/sci\\_movingtarget.htm](http://www.world-mysteries.com/sci_movingtarget.htm))  
Projection: Mercator